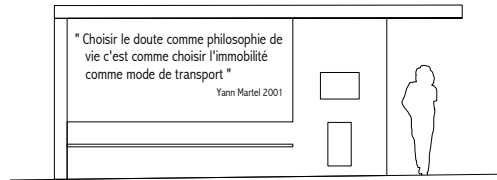


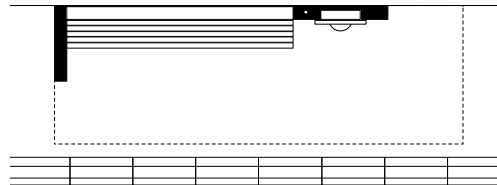


Route de Perreux Boudry

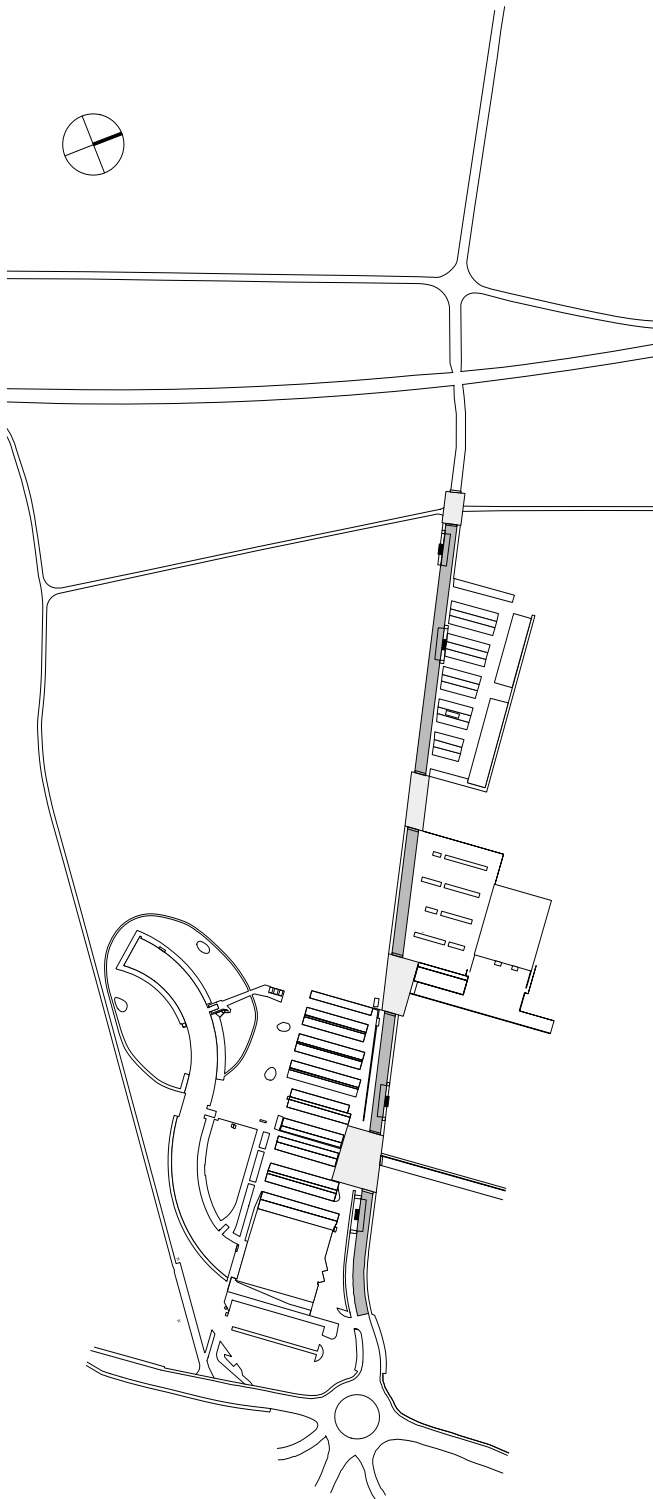
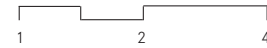
Expansion of the activities hub located on the plateau at Boudry has necessitated reorganization of its access areas to provide optimal link-up with various mobility networks for the site's buildings. Four areas with light-coloured surfacing are placed out along the road, providing a series of spaces which encourage natural slowdown of traffic to ensure greater security for gentle mobility. Four bus-shelters with abstract design and glass openings enable users to enjoy panoramic views while waiting for the bus.



View on a bus shelter



Plan of a bus shelter



Site plan

Route de Perreux Boudry

Location

Boudry (NE)

Clients

State of Neuchâtel, Public Roads Authority
Town and Municipality of Boudry

Users

Celgene International Sàrl, Transports Publics
Neuchâtelois SA

Programme

Road improvements including bus shelters and
public spaces

Completion

2014

Bauart Architects and Planners Ltd

Frei | Graf | Graf | Jakob | Rey | Ringeisen | Ryter

Laupenstrasse 20, 3008 Bern

Telefon +41 31 385 15 15

Crêt-Taconnet 17, 2002 Neuchâtel

Téléphone +41 32 858 15 15

Hardturmstrasse 173, 8005 Zürich

Telefon +41 43 366 65 65

www.bauart.ch

bauart